




**MUNICIPALITY OF THE
DISTRICT OF WEST HANTS
MUNICIPAL PLANNING STRATEGY**

**GFLUM
MAP 1-C
BROOKLYN**

-  CU Community Use
-  V Village
-  VC Village Core



Scale 1:16000

APPROVED: June 26, 2008

As amended to June 26, 2008

This map forms part of the Municipal Planning Strategy for the Municipality of the District of West Hants and must be read in conjunction with the written text which also forms part of the said MPS.

