





MUNICIPALITY OF THE
DISTRICT OF WEST HANTS
MUNICIPAL PLANNING STRATEGY


MAP 1-A
Generalized Future Land Use Map (GFLUM)
FALMOUTH

-  C Commercial Core
-  CU Community Use
-  R Residential
-  Commercial Development District

APPROVED: June 26, 2008,
As amended to November 20, 2018.

This map forms part of the Municipal Planning Strategy for the Municipality of West Hants and must be read in conjunction with the written text which also forms part of the said plan.

Base data derived from the Nova Scotia Property Records Database (NSPRD), Copyright Her Majesty The Queen in Right of the Province of Nova Scotia.



Scale 1:7500

