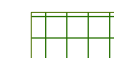








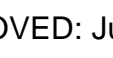
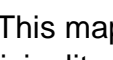


**MUNICIPALITY OF THE DISTRICT OF WEST HANTS
LAND USE BY-LAW**

**SCHEDULE A: GC-1
FALMOUTH
GROWTH CENTRE**

-  Dykelands
-  AR-3 Agricultural Priority 3
-  GC General Commercial
-  HC Highway Commercial
-  I Institutional
-  LI Local Industrial
-  MI Resource Industrial
-  OS Open Space
-  R-1 Single Unit Residential
-  R-2 Two Unit Residential
-  RecC Recreation Commercial

APPROVED: June 26, 2008, as amended to October 31, 2018.

This map forms part of the Land Use By-law for the Municipality of West Hants and must be read in conjunction with the written text which also forms part of the said by-law.

Base data derived from the Nova Scotia Property Records Database (NSPRD), Copyright Her Majesty The Queen in Right of the Province of Nova Scotia.

190 0 190 380 570 Meters

1:7,500

