








**MUNICIPALITY OF THE  
DISTRICT OF WEST HANTS  
LAND USE BY-LAW**

**SCHEDULE A: H-4  
GYPSUM MINES - SWEETS CORNER  
HAMLET**

-  Dykelands
-  AR3 Agricultural Priority 3
-  M-2 Hamlet Industrial
-  OS Open Space
-  RC Rural Commercial
-  R4 Rural Residential

 Scale 1:13,000

APPROVED: June 26, 2008  
As amended to March 6, 2019

This map forms part of the Land Use By-law for the Municipality of the District of West Hants and must be read in conjunction with the written text which also forms part of the said by-law.

