





**MUNICIPALITY OF THE  
DISTRICT OF WEST HANTS  
LAND USE BY-LAW**

**SCHEDULE A: H-2  
CHEVERIE  
HAMLET**

-  OS Open Space
-  RC Rural Commercial
-  R-4 Rural Residential

 Scale 1:9,000

APPROVED: Month Day, Year,

As amended to \_\_\_\_\_.

This map forms part of the Land Use By-law for the Municipality of the District of West Hants and must be read in conjunction with the written text which also forms part of the said by-law.

