





**MUNICIPALITY OF THE
DISTRICT OF WEST HANTS
LAND USE BY-LAW**

**SCHEDULE A: H-7
NEWPORT LANDING
HAMLET**

-  I Institutional
-  OS Open Space
-  R-4 Rural Residential
-  Dykelands

 Scale 1:8,000

APPROVED: Month Day, Year,

As amended to _____.

This map forms part of the Land Use By-law for the Municipality of the District of West Hants and must be read in conjunction with the written text which also forms part of the said by-law.

