


























**MUNICIPALITY OF THE
DISTRICT OF WEST HANTS
LAND USE BYLAW**

SCHEDULE A - ZONING MAP

-  Low Density Residential
-  Medium Density Residential
-  High Density Residential
-  Rural Residential
-  Manufactured Home Park
-  General Commercial
-  Highway Commercial
-  Local Commercial
-  Rural Commercial
-  Recreation Commercial
-  Prime Agriculture
-  Agricultural Priority 2
-  Agricultural Priority 3
-  Open Space
-  General Resource
-  Hamlet Industrial
-  Institutional
-  Local Industrial
-  Resource Industrial
-  Joint Industrial Type 2
-  Joint Industrial Type 3
-  Landfill
-  Water Supply
-  Mineral Resource
-  Dykelands

APPROVED: June 26, 2008, as amended to March 24, 2026.

This map forms part of the Land Use By-law for the Municipality of West Hants and must be read in conjunction with the written text which also forms part of the said by-law.

Base data derived from the Nova Scotia Property Records Database (NSPRD), Copyright Her Majesty The Queen in Right of the Province of Nova Scotia.

