











**MUNICIPALITY OF THE  
DISTRICT OF WEST HANTS  
MUNICIPAL PLANNING STRATEGY**

**MAP 1 - GFLUM**

-  Agriculture
-  Commercial Core
-  Community Use
-  Hamlet
-  Joint Industrial Park
-  Residential
-  Resource
-  Village Core
-  Village
-  Commercial Development District

APPROVED: June 26, 2008, as amended to April 23, 2024.

This map forms part of the Municipal Planning Strategy for the Municipality of West Hants and must be read in conjunction with the written text which also forms part of the said plan.

Base data derived from the Nova Scotia Property Records Database (NSPRD), Copyright Her Majesty The Queen in Right of the Province of Nova Scotia.

